

Boat Fishing Map






scan for more fishing info

some helpful tips & tricks

- follow the channel for suspended crappie
- the crappie spawn is from early May to early June – look for shallow, rocky surfaces
- when crappie fishing during the rest of the year, look for depths between 22–30ft, cut depth in half & fish above the halfway point
- soft, gradual shore line on north side of lake
- ledge drop off along south shore line

map key

..... channel

 both crappie & bass
 crappie  bass

please note: channel is estimated, please refer to depth map for more accuracy

Park Office and Environmental Learning Center	Play Area	Beach
Blue Symbols Mean ADA Accessible	Camping	Marina
Public Phone	Sanitary Dump Station	Boat Launch
Non-flush Restrooms	Hiking Trail	Non-motorized Boat Launch
Modern Restrooms	Paved Trail	Boat Rental
Food Concession	Cross-country Skiing Recommended	Overlook
Showerhouse/Restrooms	Amphitheater	Wildlife Watching
Picnic Area	Picnic Pavilion	Fishing Pier
Hard Surface Road		Unpaved Road
Gate		Parking Paved
Parking Unpaved		State Park No Hunting
State Park No Wake Zone		State Park Hunting
		No Wake Zone

CONTOURS ARE ON 50 FT. INTERVALS

